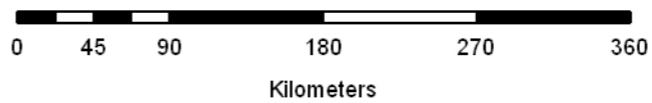
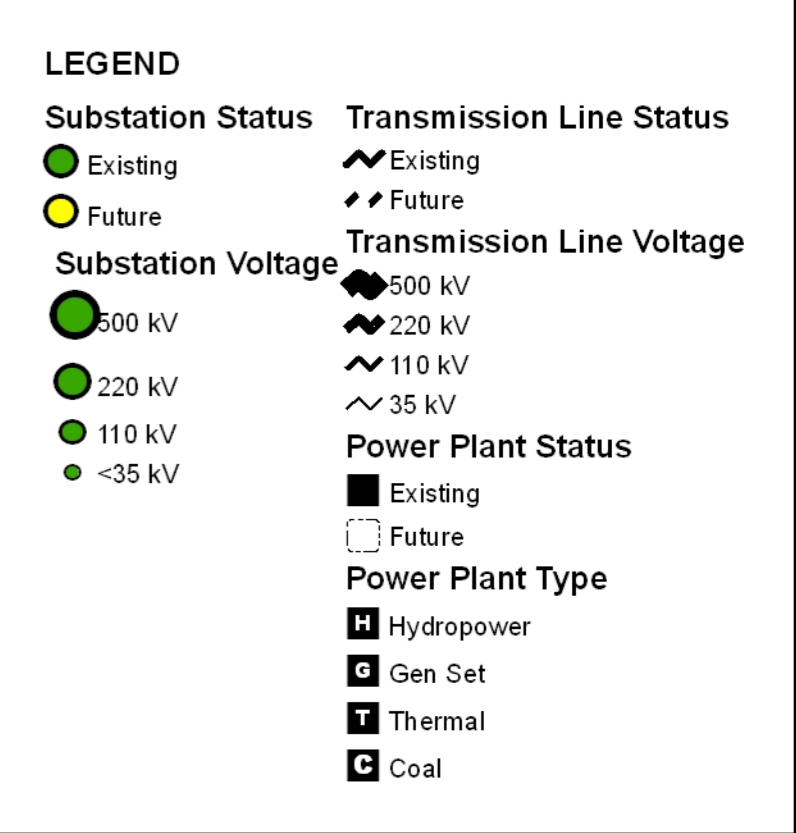
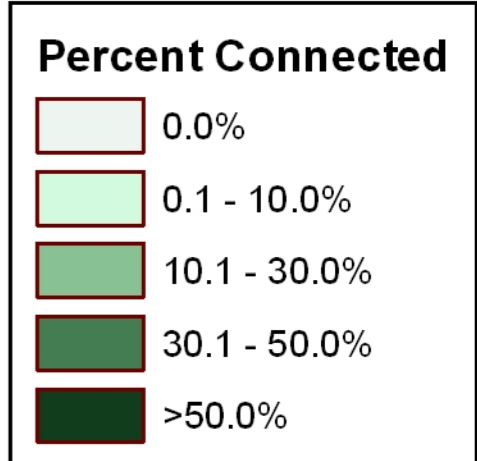
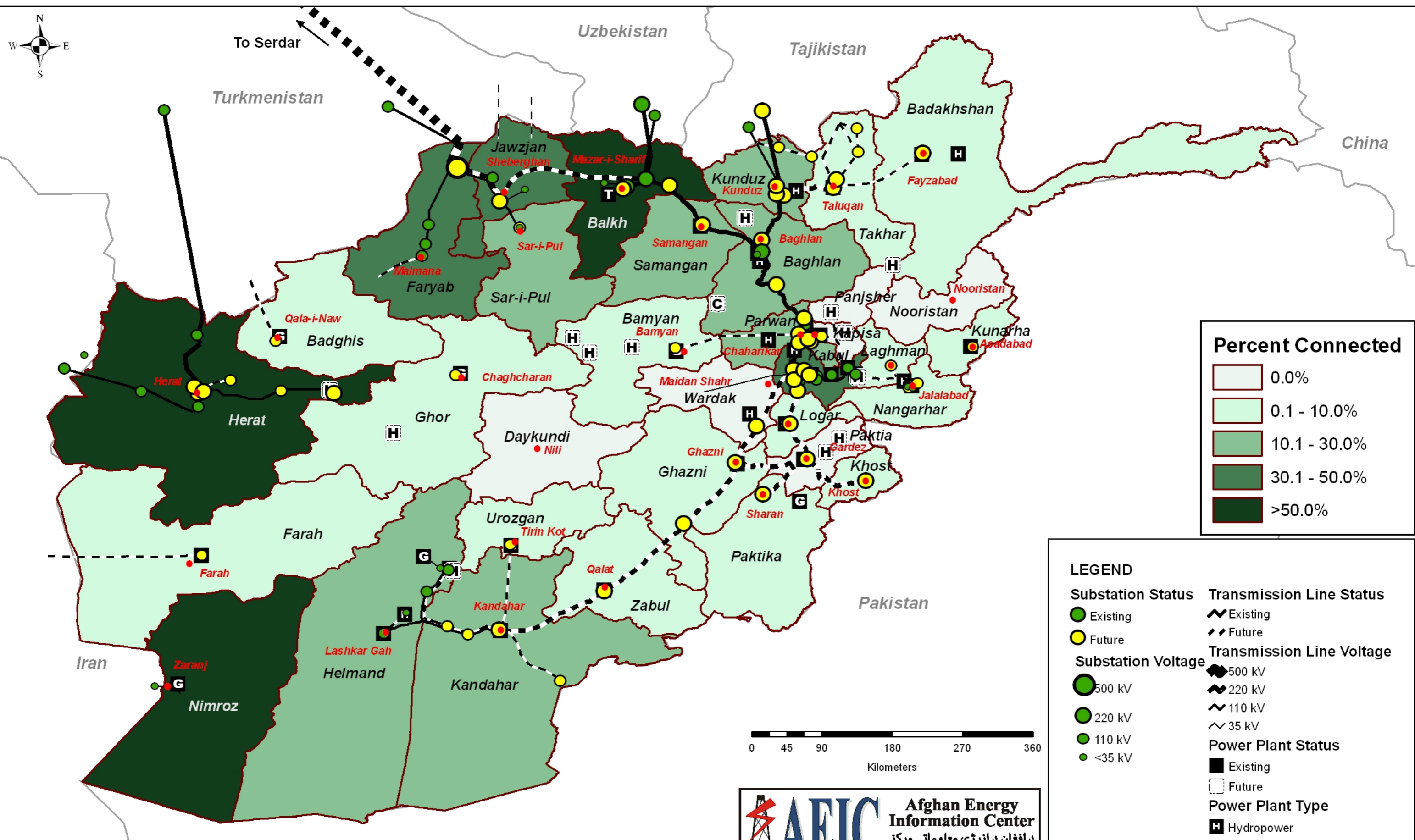


Share of Population Connected to Electricity Grid (1389/2010)




Afghan Energy Information Center
 مرکز د انرژي معلوماتي افغان
 مرکز معلوماتي انرژي افغان

This map was produced for review by the United States Agency for International Development (USAID). It was prepared by the Afghan Energy Information Center (AEIC) project implemented by Advanced Engineering Associates International, Inc. (AEAII).

Note:
 Population data from Central Statistics Office (CSO) Population Survey 2010.
 Residential customer data from DABS (1389).
 Average household size is estimated to be six persons in urban areas and ten in rural areas.
 The share of population connected is calculated as the number of customers divided by the estimated number of households.